




Ulcinj Salina



Legend

 1420 Mediterranean and thermos - Atlantic halophilous scrubs (*Sarcocornetea fructosi*) (28.3ha).

 1410 Mediterranean salt meadows (*Juncetalia martini*) (3.15 ha).

 1310 Annual vegetation of silt and sand eel (*Salicornia*) (81.4 ha). The northern part of the area (not including the crystallization area) and a 200 m belt around the central dike were mapped.

 *Phragmites australis* stands (62 ha).