



Elizabeth and Middleton Reefs Marine National Nature Reserve Ramsar Site

158° 59' E
29° 21' S

159° 14' E
29° 21' S

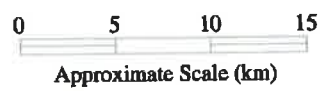
Legend:

-  Marine National Nature Reserve
-  Lowest Astronomical Tide (LAT)

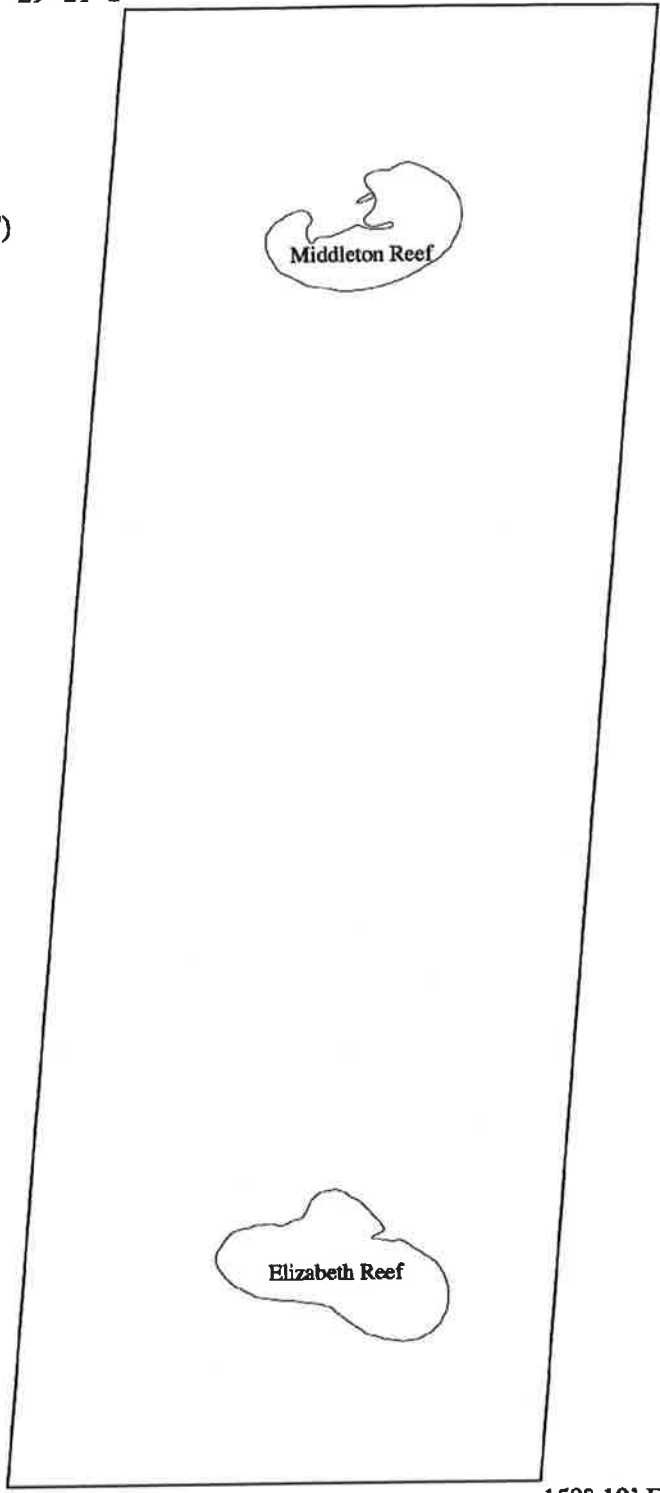
Sources:
 Geoscience Australia (2001): Australian Maritime Boundary Information System (AMBIS)
 Environment Australia (2001): Commonwealth Marine Protected Areas Managed by EA

Caveat: Data are assumed to be correct as received from the data suppliers

Projection: Geographics
 Datum: WGS84



Produced by: Environmental Resources Information Network (ERIN), Environment Australia, Canberra.
 COPYRIGHT Commonwealth of Australia, Canberra
 September 2002



158° 55' E
30° 03' S

159° 10' E
30° 03' S

Location of Elizabeth and Middleton Reefs Marine National Nature Reserve Ramsar Site

28 OCT. 2002



Sources:
Geoscience Australia (1998):
TOPO-2.5M Topographic Data
Environment Australia (2001): Commonwealth
Marine Protected Areas Managed by EA
Caveat: Data are assumed to be correct
as received from the data suppliers

0 200 400 600

Approximate Scale (km)

Projection: Geographics
Datum: WGS72

Produced by: Environmental Resources Information
Network (ERIN), Environment Australia, Canberra.
COPYRIGHT Commonwealth of Australia, Canberra
September 2002

