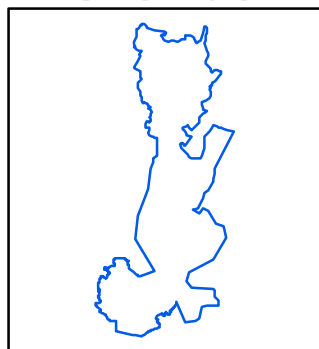







Getapulien-Grönbo



Legend

-  Ramsar site
-  Protected area
-  Natura 2000 site

-  Mire
-  Forest
-  Open area
-  Water

Data sources

Topographic background map: ©Lantmäteriet dnr:109-2011/3027
 Ramsar sites vector data: ©Naturvårdsverket Sep 2012
 Natura 2000 vector data: ©Naturvårdsverket May 2011
 Nature reserves vector data: ©Naturvårdsverket Aug 2012

This map was produced by Metria AB October 2012.
 ©2012 Naturvårdsverket

Cartographic information

Coordinate system: SWEREF99
 Projection: Transverse Mercator
 Coordinates of Ramsar site: 59°66'N 15°47'E

Scale: 1:60 000 for A4 prints

