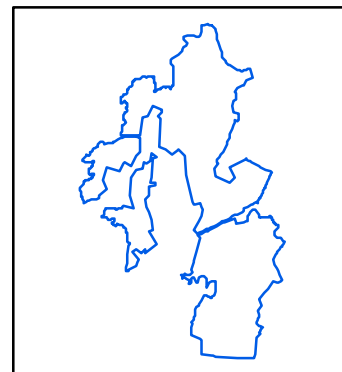










Dumme mosse



Legend

 Ramsar site	 Water
 Protected area	 Built-up area
 Natura 2000 site	 Open area
 Forest	 Mire

Data sources

Topographic background map: ©Lantmäteriet
 dnr:109-2011/3027
 Ramsar sites vector data: ©Naturvårdsverket Jun 2014
 Decision to be taken 2015
 Natura 2000 vector data: ©Naturvårdsverket Jan 2014
 Nature reserves vector data: ©Naturvårdsverket Jun 2014
 This map was produced by Metria AB June 2014.
 ©2014 Naturvårdsverket

Cartographic information

Coordinate system: SWEREF99
 Projection: Transverse Mercator
 Coordinates of Ramsar site: 57°47'N 14°1'E

Scale: 1:60 000 for A4 prints

