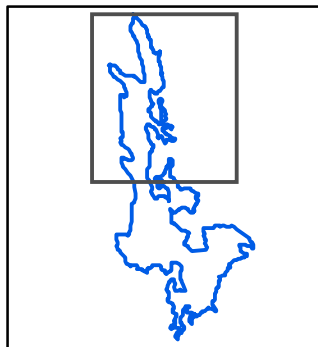


# Tärnasjön

Northern part



## Legend

- Ramsar site  
The whole Ramsar site lies within a larger nature reserve as well as within a larger Natura 2000 site.
- Mire
- Forest
- Open area
- Water

## Data sources

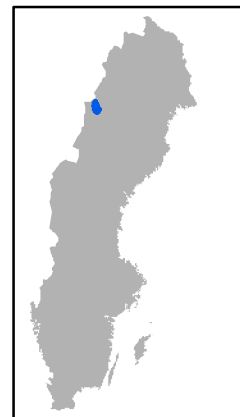

Topographic background map: ©Lantmäteriet dnr:109-2011/3027  
 Ramsar sites vector data: ©Naturvårdsverket Sep 2012  
 Natura 2000 vector data: ©Naturvårdsverket May 2011  
 Nature reserves vector data: ©Naturvårdsverket Aug 2012

This map was produced by Metria AB October 2012.  
 ©2012 Naturvårdsverket

## Cartographic information

Coordinate system: SWEREF99  
 Projection: Transverse Mercator  
 Coordinates of Ramsar site: 66°00'N 15°29'E

Scale: 1:100 000 for A4 prints





522500

530000



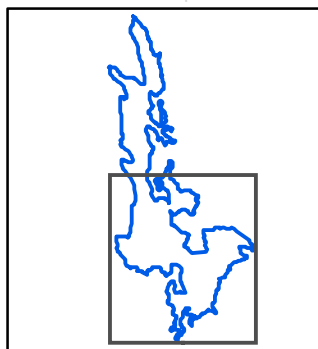
7315000

7307500

7300000

## Tärnasjön

Southern part




### Legend


 Ramsar site

The whole Ramsar site lies within a larger nature reserve as well as within a larger Natura 2000 site.

 Forest

 Open area

 Mire

 Mire (very wet, difficult to pass)

 Water

### Data sources

Topographic background map: ©Lantmäteriet dnr:109-2011/3027  
 Ramsar sites vector data: ©Naturvårdsverket  
 Natura 2000 vector data: ©Naturvårdsverket May 2011  
 Nature reserves vector data: ©Naturvårdsverket Aug 2012

This map was produced by Metria AB October 2012  
 ©2012 Naturvårdsverket & Lantmäteriet

### Cartographic information

Coordinate system: SWEREF99  
 Projection: Transverse Mercator  
 Coordinates of Ramsar site:  
 66°00'N 15°29'E

Scale: 1:100 000 for A4 prints

