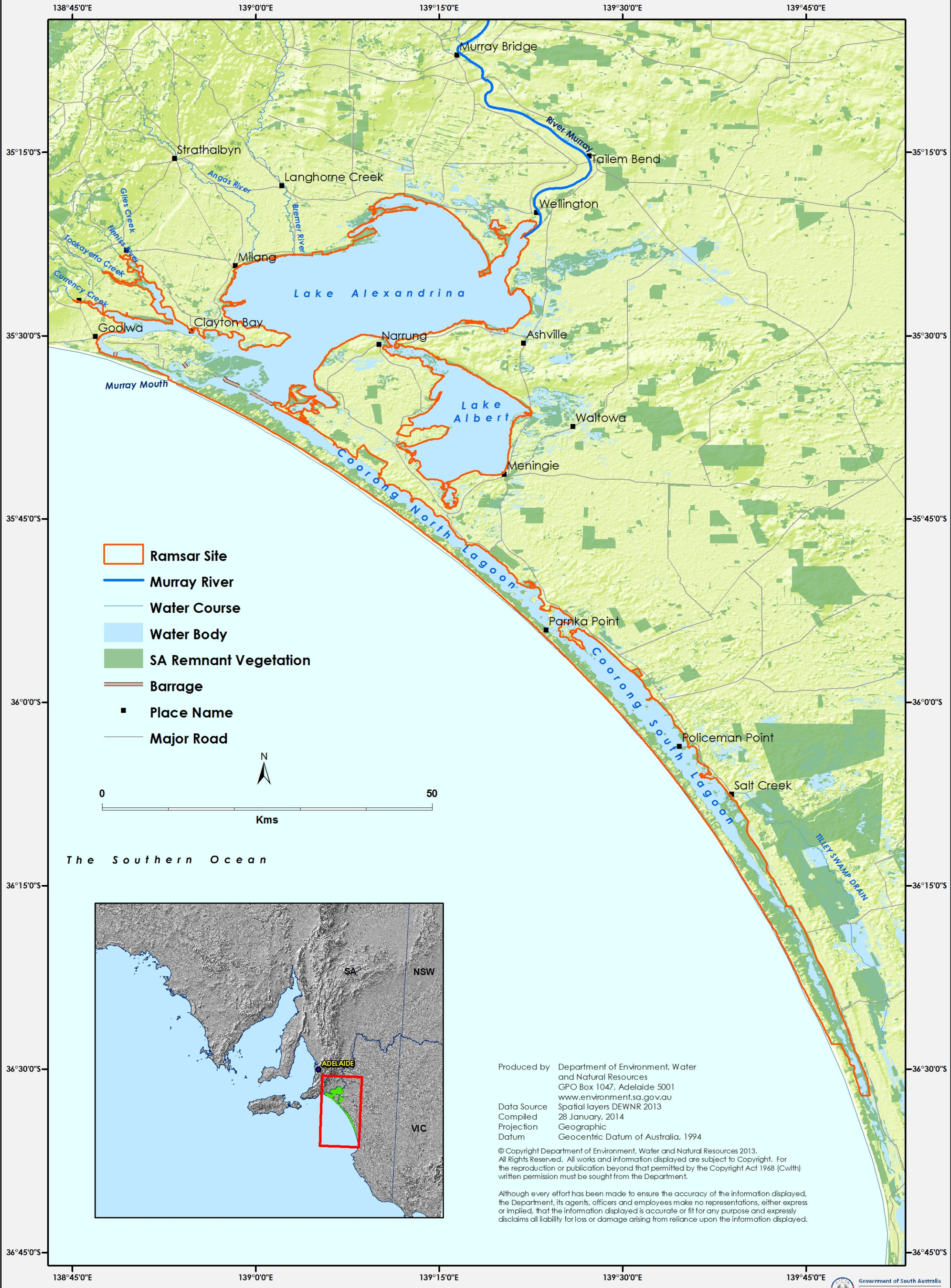
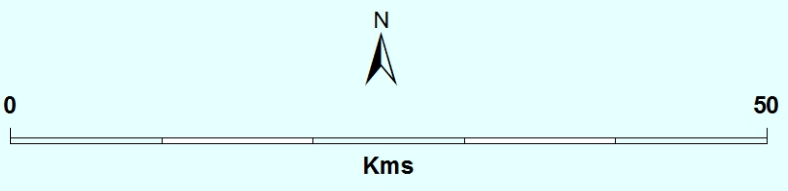


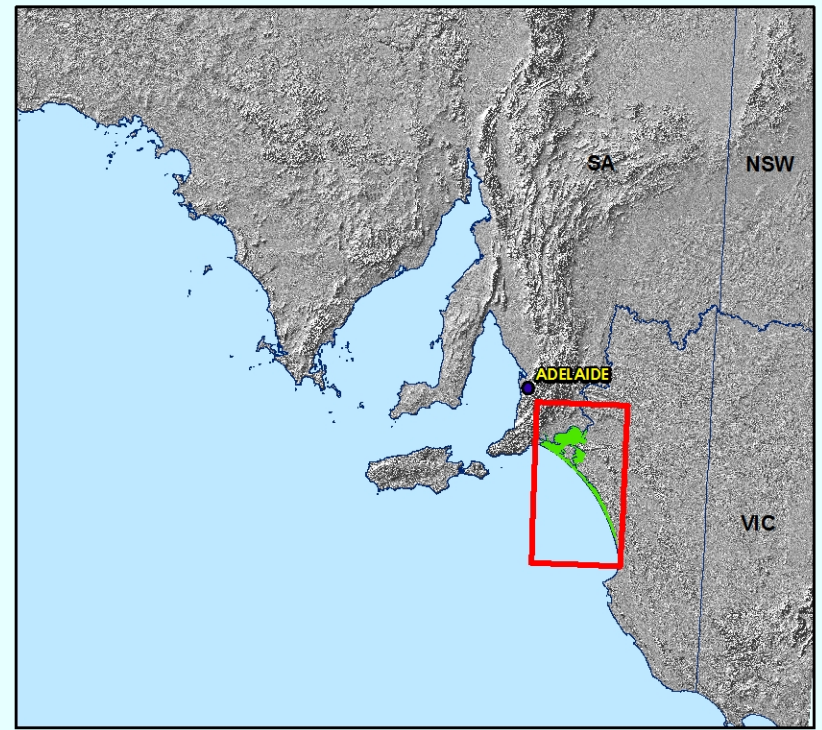
# The Coorong, and Lakes Alexandrina and Albert Wetland Ramsar Site



- Ramsar Site
- Murray River
- Water Course
- Water Body
- SA Remnant Vegetation
- Barrage
- Place Name
- Major Road



The Southern Ocean



Produced by Department of Environment, Water and Natural Resources  
 GPO Box 1047, Adelaide 5001  
[www.environment.sa.gov.au](http://www.environment.sa.gov.au)  
 Data Source Spatial layers DEWNR 2013  
 Compiled 28 January, 2014  
 Projection Geographic  
 Datum Geocentric Datum of Australia, 1994

© Copyright Department of Environment, Water and Natural Resources 2013.  
 All Rights Reserved. All works and information displayed are subject to Copyright. For the reproduction or publication beyond that permitted by the Copyright Act 1968 (Cwlth) written permission must be sought from the Department.  
 Although every effort has been made to ensure the accuracy of the information displayed, the Department, its agents, officers and employees make no representations, either express or implied, that the information displayed is accurate or fit for any purpose and expressly disclaims all liability for loss or damage arising from reliance upon the information displayed.