
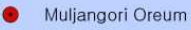
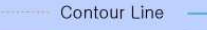
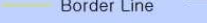




Muljangori Oreum

- General location:
 - Jurisdictionally located at the border of Bonggae-dong and Ara-dong, Jeju-si (city), Jeju-do (Island), Korea
 - Located at 900m altitude of the eastern peak of Mt. Halla and is included in the National Park
- Elevation: at an altitude around the range of 900~937m
- Area: 0.628km²
- General overview of the site:
 - Muljangori-oreum wetland is a mountain crater lake formed at the volcanic crater, which is at 900m~937m above the sea level, 9km of the eastern side of Mt. Halla (1,950 m). The surface water in the wetland is maintained by the rainfall. It does not get dry throughout the year, but the water level fluctuates widely.
 - As a cinder cone formed by the Hawaiian or Stromboly eruption, this parasitic cone is of tuff cone and tuff ring formed by hydro-volcanism whereby groundwater or sea water is involved in the volcano activities.

Legend

-  Muljangori Oreum
-  Muljangori Oreum
-  Contour Line
-  Border Line
-  Brook
-  Road

