


Hough Bay and Balevullin Machair SSSI


Ceann a' Mhara to Loch a' Phuill SSSI

Wetland of International Importance,
Ramsar Convention.
Designated by the Scottish Ministers
on 20th September 2001

Sléibhtean agus Cladach Thiriodh


EC Site code UK 13056


Ramsar site shown thus: 

SSSI boundaries shown thus: 

Longitude: 6° 52' 00" W
Latitude: 56° 30' 00" N
Area of Ramsar site: 1938.59 Ha

Scale 1:50000





Map 1 of 1
Version number 3 (26/01/05)
Projection: British National Grid
Based upon Ordnance Survey data with the permission of Her Majesty's Stationery Office.
© Crown copyright Licence number 100017908