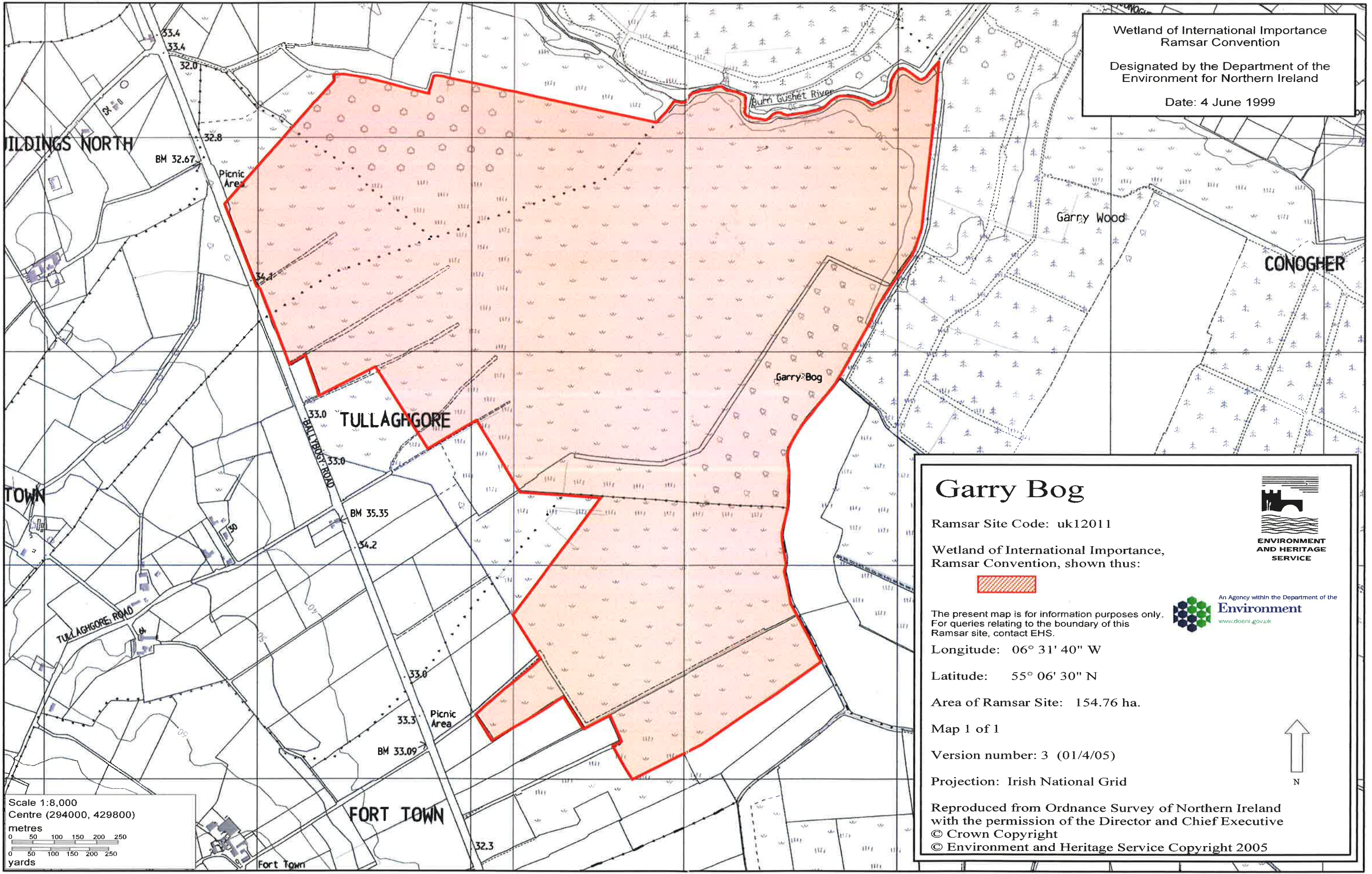



Wetland of International Importance
Ramsar Convention
Designated by the Department of the
Environment for Northern Ireland
Date: 4 June 1999



Garry Bog

Ramsar Site Code: uk12011


Wetland of International Importance,
Ramsar Convention, shown thus:



The present map is for information purposes only.
For queries relating to the boundary of this
Ramsar site, contact EHS.


Longitude: 06° 31' 40" W
Latitude: 55° 06' 30" N
Area of Ramsar Site: 154.76 ha.
Map 1 of 1
Version number: 3 (01/4/05)
Projection: Irish National Grid

Reproduced from Ordnance Survey of Northern Ireland
with the permission of the Director and Chief Executive
© Crown Copyright
© Environment and Heritage Service Copyright 2005



ENVIRONMENT
AND HERITAGE
SERVICE

An Agency within the Department of the
Environment
www.doeni.gov.uk



N

Scale 1:8,000
Centre (294000, 429800)
metres
0 50 100 150 200 250
yards
0 50 100 150 200 250