

WHERSTEAD CP

NACTON CP

HOLBROOK CP  
(Part of)

FRESTON CP

WOOLVERSTONE CP

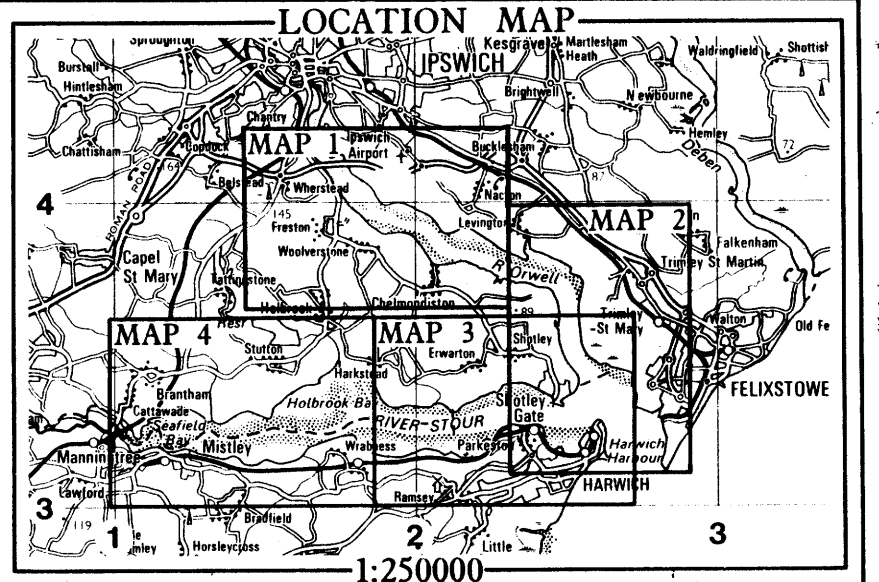
CHELMONDISTON CP

The boundary between A & B follows Mean Low Water mark and is liable to change.

**STOUR & ORWELL ESTUARIES  
SPA / RAMSAR SITE  
ESSEX / SUFFOLK**

MAP 1

**Nature Conservancy Council for England**  
 ENGLISH NATURE  
 SPA / RAMSAR site boundary thus ———  
 Date designated: 13 July 1994  
 Scale 1:15 000  
 0 metres 500 1500  
 0 feet 1500  
 Grid North  
 © English Nature



Reproduced from the Ordnance Survey 1:10000 map with the permission of the Controller of Her Majesty's Stationery Office. © Crown Copyright

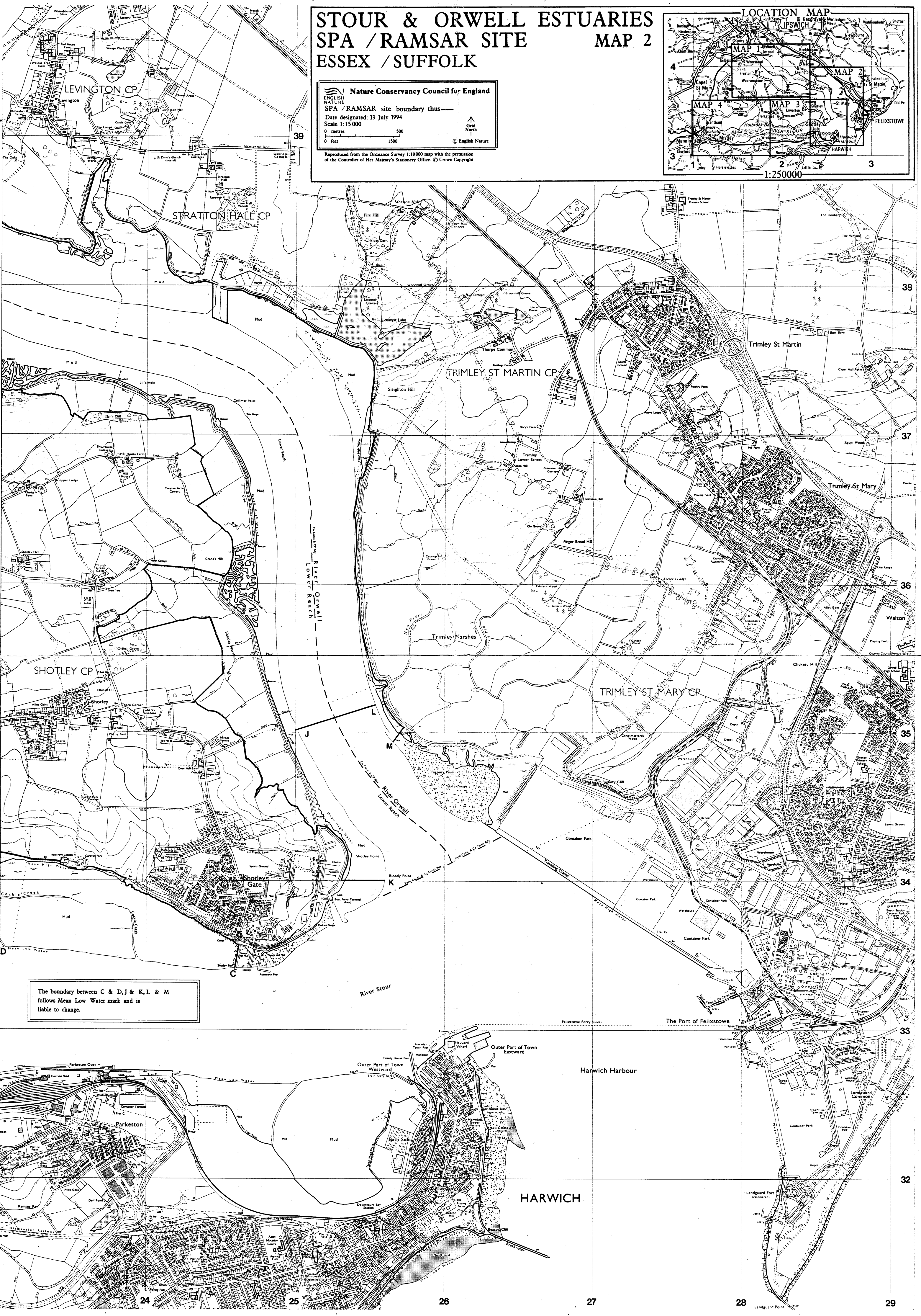
# STOUR & ORWELL ESTUARIES SPA / RAMSAR SITE ESSEX / SUFFOLK MAP 2

**English Nature**  
**Nature Conservancy Council for England**  
 SPA / RAMSAR site boundary thus—  
 Date designated: 13 July 1994  
 Scale 1:15 000

Reproduced from the Ordnance Survey 1:10000 map with the permission of the Controller of Her Majesty's Stationery Office. © Crown Copyright

**LOCATION MAP**

1:250000



The boundary between C & D, J & K, L & M follows Mean Low Water mark and is liable to change.

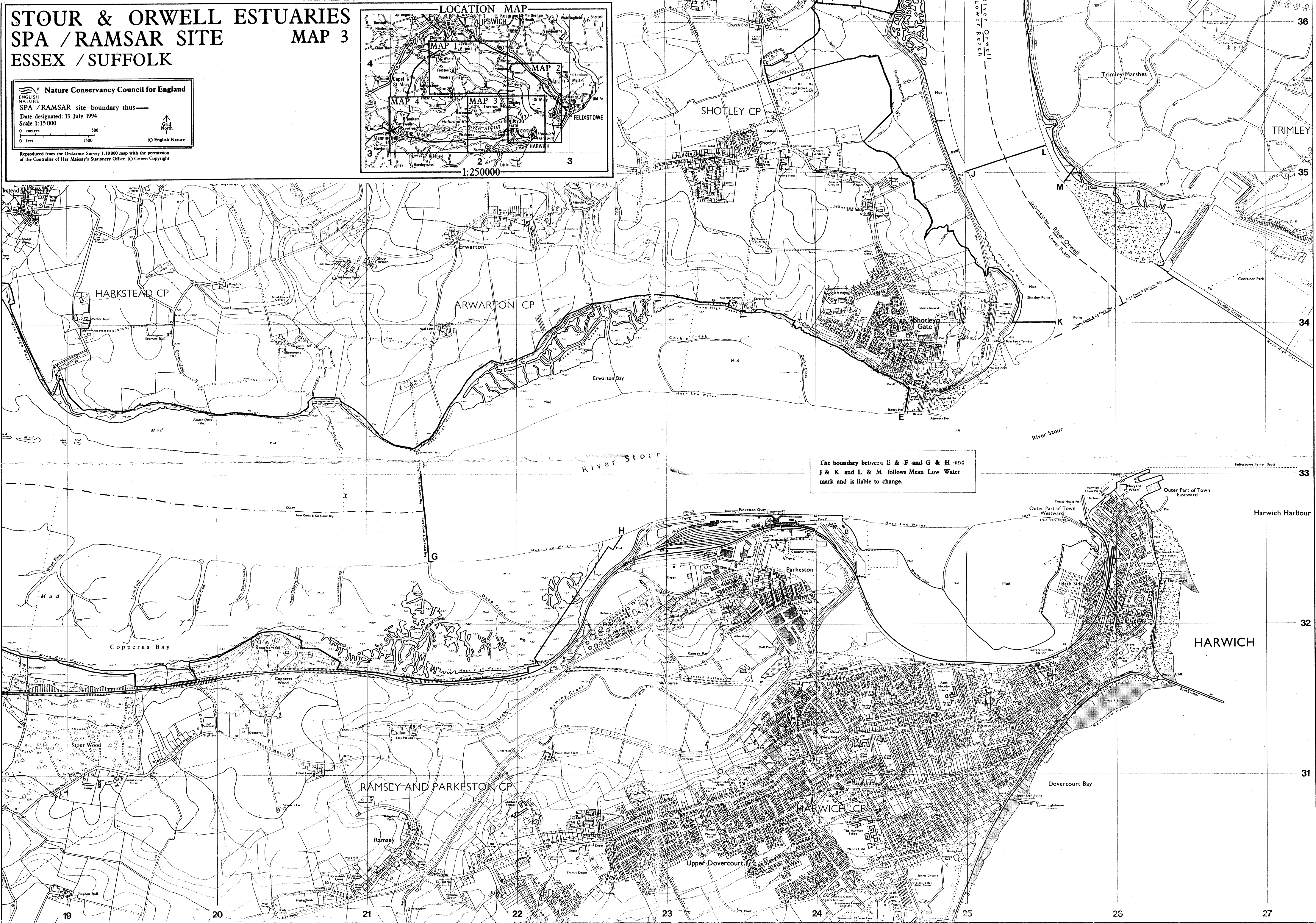
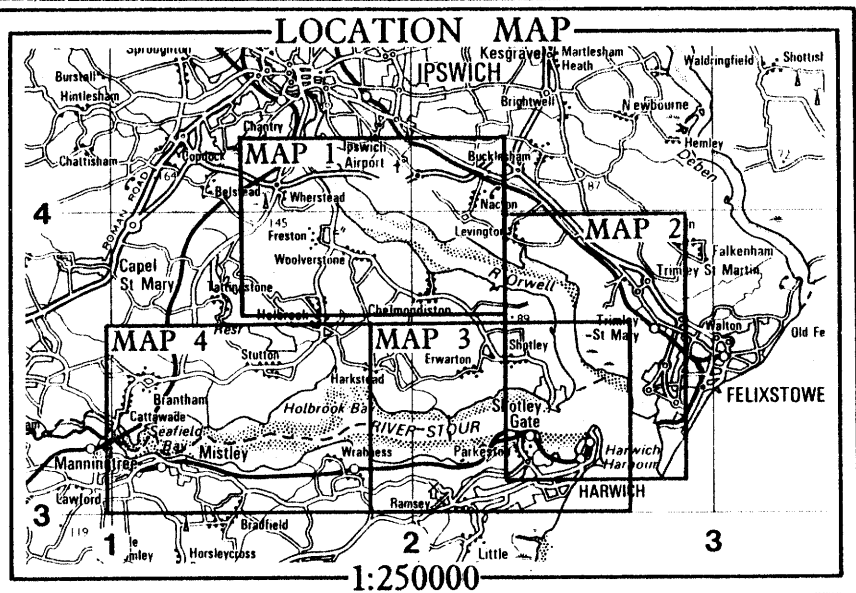
# STOUR & ORWELL ESTUARIES SPA / RAMSAR SITE ESSEX / SUFFOLK

MAP 3

Nature Conservancy Council for England

ENGLISH NATURE  
SPA / RAMSAR site boundary thus —  
Date designated: 13 July 1994  
Scale 1:15 000  
0 metres / 0 feet  
Grid North  
© English Nature

Reproduced from the Ordnance Survey 1:10 000 map with the permission of the Controller of Her Majesty's Stationery Office. © Crown Copyright



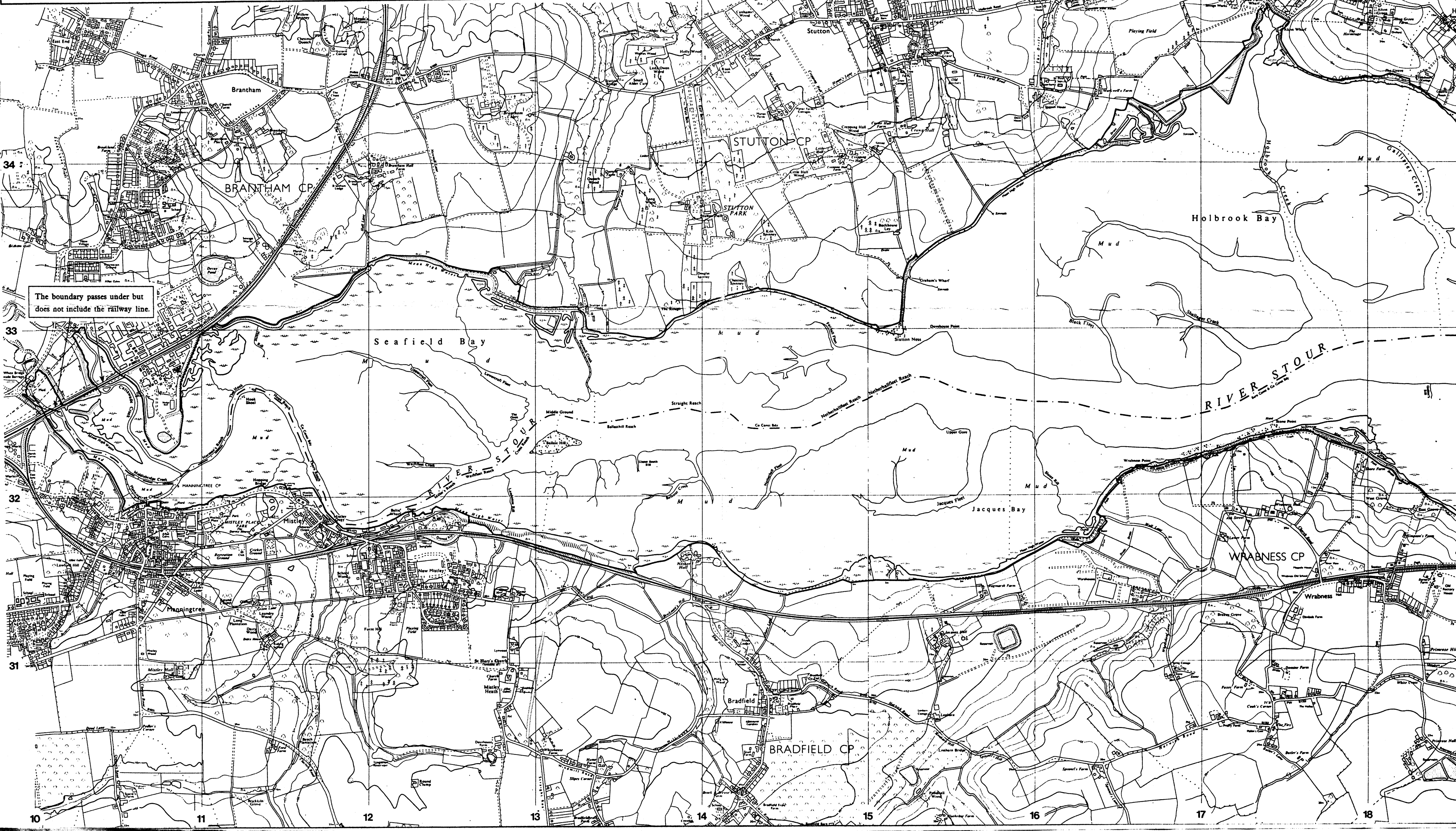
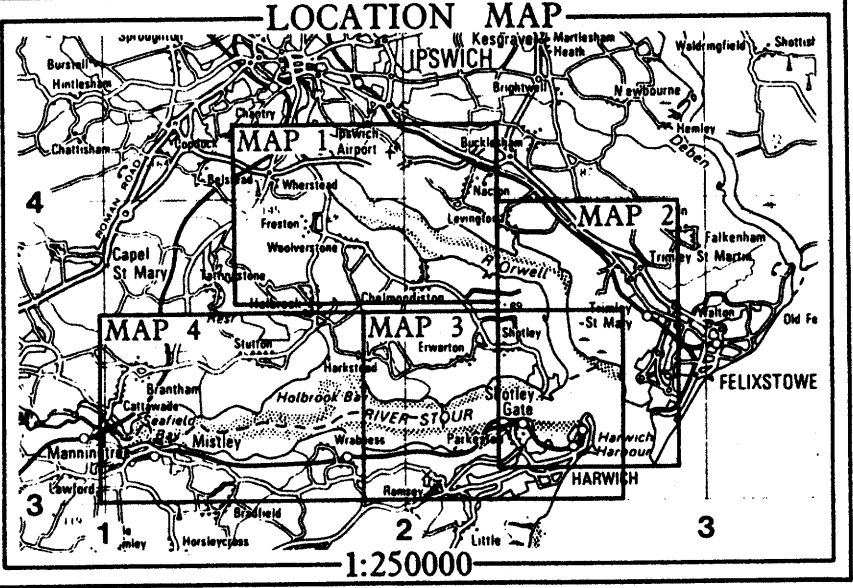
The boundary between B & F and G & H and J & K and L & M follows Mean Low Water mark and is liable to change.

# STOUR & ORWELL ESTUARIES SPA / RAMSAR SITE ESSEX / SUFFOLK

MAP 4

Nature Conservancy Council for England  
ENGLISH NATURE  
SPA / RAMSAR site boundary thus ———  
Date designated: 13 July 1994  
Scale 1:15 000  
0 metres 500  
0 feet 1500  
Grid North  
© English Nature

Reproduced from the Ordnance Survey 1:10 000 map with the permission of the Controller of Her Majesty's Stationery Office. © Crown Copyright



The boundary passes under but does not include the railway line.