



Ramsar Site
The Wash
Lincolnshire, Norfolk

 Ramsar Site
62211.66 Hectares
 Index of maps
at 1:50000

Wetland of International Importance, Ramsar Convention.
Designated by the Secretary of State for Environment,
Food and Rural Affairs on 30 March 1988.

Note: This map should only be used as an index to the
accompanying 1:50000 scale map series.

Site Code: UK11072
Longitude: 00 17 12 E
Latitude: 52 56 16 N
Grid Ref: TF537403
Projection: British National Grid

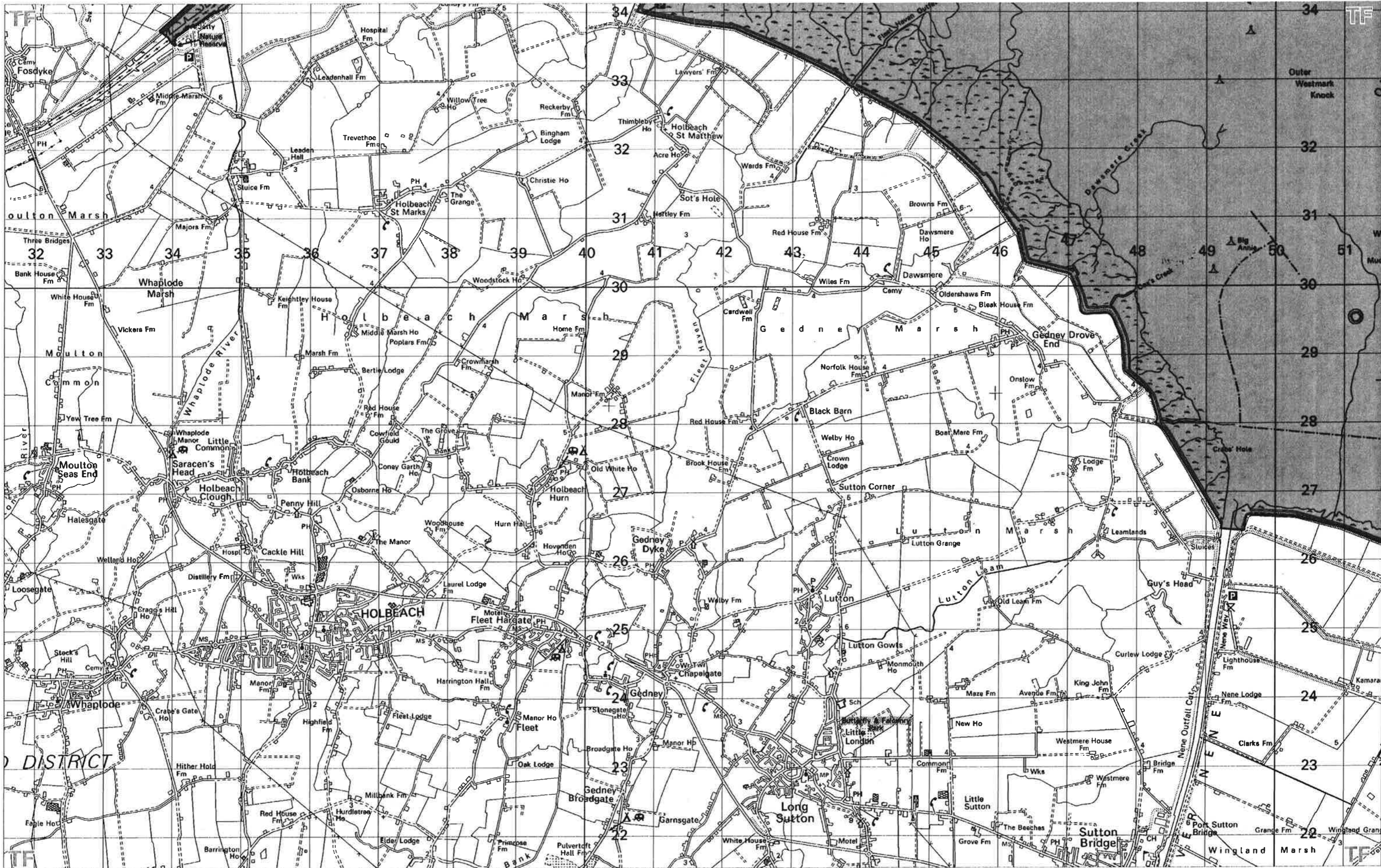
Scale 1:200000 at A3 Index map, Map 1 of 7



This map is based upon Ordnance Survey material with the permission of
Ordnance Survey on behalf of the Controller of Her Majesty's Stationery
Office. Crown copyright. All Rights Reserved. Unauthorised reproduction
infringes Crown copyright and may lead to prosecution or civil
proceedings. Licence Number 100017954, 2005. © English Nature 2005
Date Plotted 18/10/2005 Plot ID: 390



31/07/07



Ramsar Site
The Wash
 Lincolnshire, Norfolk

 Ramsar Site
 62211.66 Hectares

Wetland of International Importance, Ramsar Convention.
 Designated by the Secretary of State for Environment,
 Food and Rural Affairs on 30 March 1988.

Site Code: UK11072
 Longitude: 00 17 12 E
 Latitude: 52 56 16 N
 Grid Ref: TF537403
 Projection: British National Grid

Scale 1:50000 at A3

Map 2 of 7

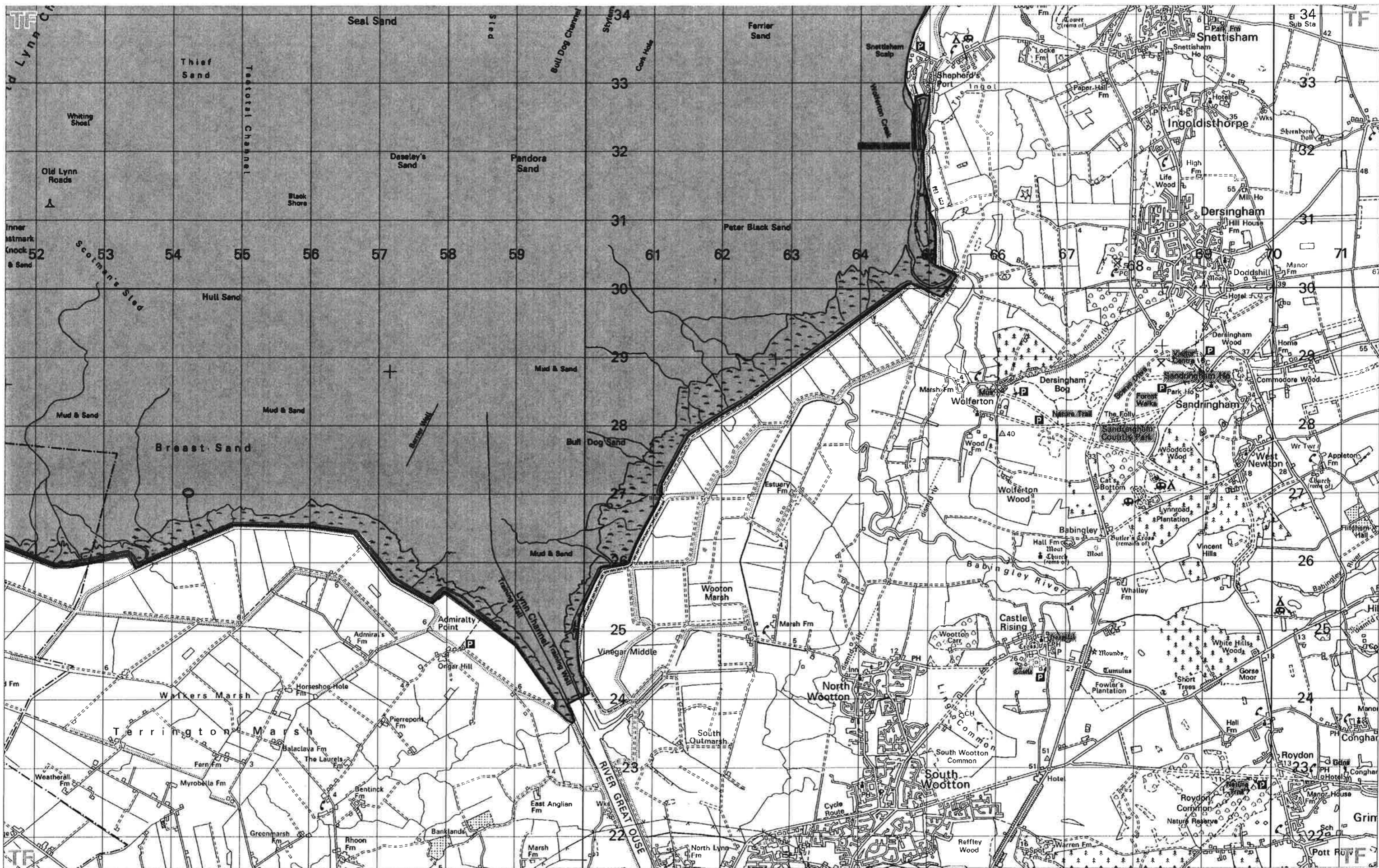


Note: Data captured at a larger scale and plotted over a
 1:50000 scale map.
 A definitive large scale map is available on request.

This map is based upon Ordnance Survey material with the permission of
 Ordnance Survey on behalf of the Controller of Her Majesty's Stationery
 Office © Crown copyright. All Rights Reserved. Unauthorised reproduction
 infringes Crown copyright and may lead to prosecution or civil
 proceedings. Licence Number 100017954, 2005. © English Nature 2005
 Date Plotted 18/10/2005 Plot ID: 391



3/02/07




Ramsar Site
The Wash
 Lincolnshire, Norfolk

 Ramsar Site
 62211.66 Hectares

Wetland of International Importance, Ramsar Convention.
 Designated by the Secretary of State for Environment,
 Food and Rural Affairs on 30 March 1988.

Site Code: UK11072
 Longitude: 00 17 12 E
 Latitude: 52 56 16 N
 Grid Ref: TF537403
 Projection: British National Grid

Scale 1:50000 at A3 Map 3 of 7

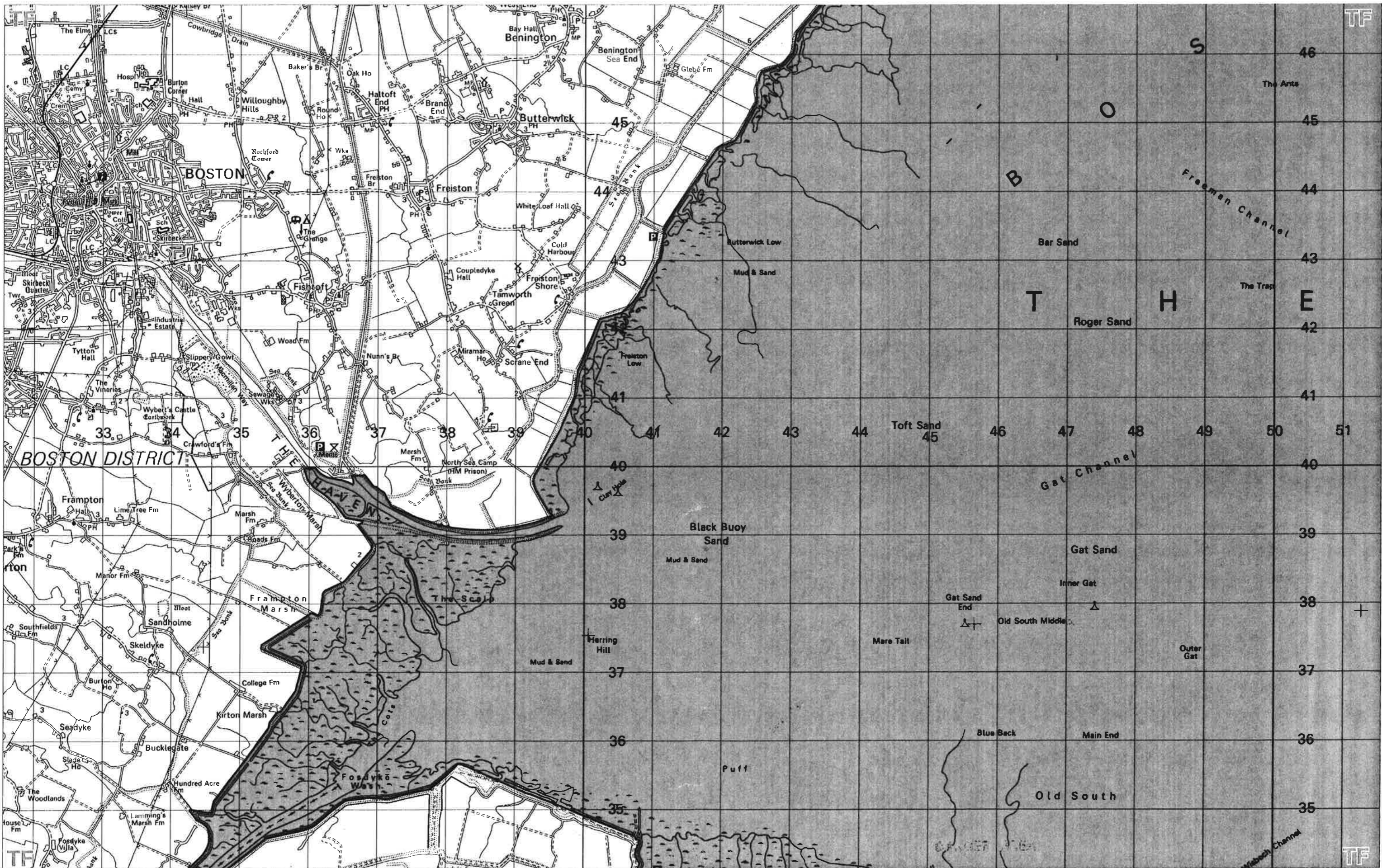


Note: Data captured at a larger scale and plotted over a
 1:50000 scale map.
 A definitive large scale map is available on request.

This map is based upon Ordnance Survey material with the permission of
 Ordnance Survey on behalf of the Controller of Her Majesty's Stationary
 Office © Crown copyright. All Rights Reserved. Unauthorised reproduction
 infringes Crown copyright and may lead to prosecution or civil
 proceedings. Licence Number 100017954, 2005. © English Nature 2005
 Date Plotted: 18/10/2005 Plot ID: 392



31/07/07



Ramsar Site
The Wash
 Lincolnshire, Norfolk

 Ramsar Site
 62211.66 Hectares

Wetland of International Importance, Ramsar Convention.
 Designated by the Secretary of State for Environment,
 Food and Rural Affairs on 30 March 1988.

Site Code: UK11072
 Longitude: 00 17 12 E
 Latitude: 52 56 16 N
 Grid Ref: TF537403
 Projection: British National Grid

Scale 1:50000 at A3 Map 4 of 7



Note: Data captured at a larger scale and plotted over a
 1:50000 scale map.
 A definitive large scale map is available on request.


This map is based upon Ordnance Survey material with the permission of
 Ordnance Survey on behalf of the Controller of Her Majesty's Stationery
 Office © Crown copyright. All Rights Reserved. Unauthorised reproduction
 infringes Crown copyright and may lead to prosecution or civil
 proceedings. Licence Number 100017854, 2005. © English Nature 2005
 Date Plotted: 18/10/2005 Plot ID: 393



31/09/07



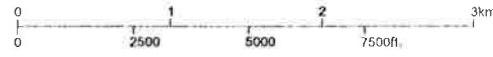
Ramsar Site
The Wash
 Lincolnshire, Norfolk

 Ramsar Site
 62211.66 Hectares

Wetland of International Importance, Ramsar Convention,
 Designated by the Secretary of State for Environment,
 Food and Rural Affairs on 30 March 1988.

Site Code: UK11072
 Longitude: 00 17 12 E
 Latitude: 52 56 16 N
 Grid Ref: TF537403
 Projection: British National Grid

Scale 1:50000 at A3 Map 5 of 7



Note: Data captured at a larger scale and plotted over a
 1:50000 scale map.
 A definitive large scale map is available on request.

This map is based upon Ordnance Survey material with the permission of
 Ordnance Survey on behalf of the Controller of Her Majesty's Stationery
 Office © Crown copyright. All Rights Reserved. Unauthorised reproduction
 in any form is prohibited. Licence Number 100017954, 2005. © English Nature 2005
 Date Plotted 18/10/2005 Plot ID: 394



31/02/07



Ramsar Site
The Wash
 Lincolnshire, Norfolk


 Ramsar Site
 62211.66 Hectares

Wetland of International Importance, Ramsar Convention.
 Designated by the Secretary of State for Environment,
 Food and Rural Affairs on 30 March 1988.

Site Code: UK11072
 Longitude: 00 17 12 E
 Latitude: 52 56 16 N
 Grid Ref: TF537403
 Projection: British National Grid

Scale 1:50000 at A3

Map 6 of 7

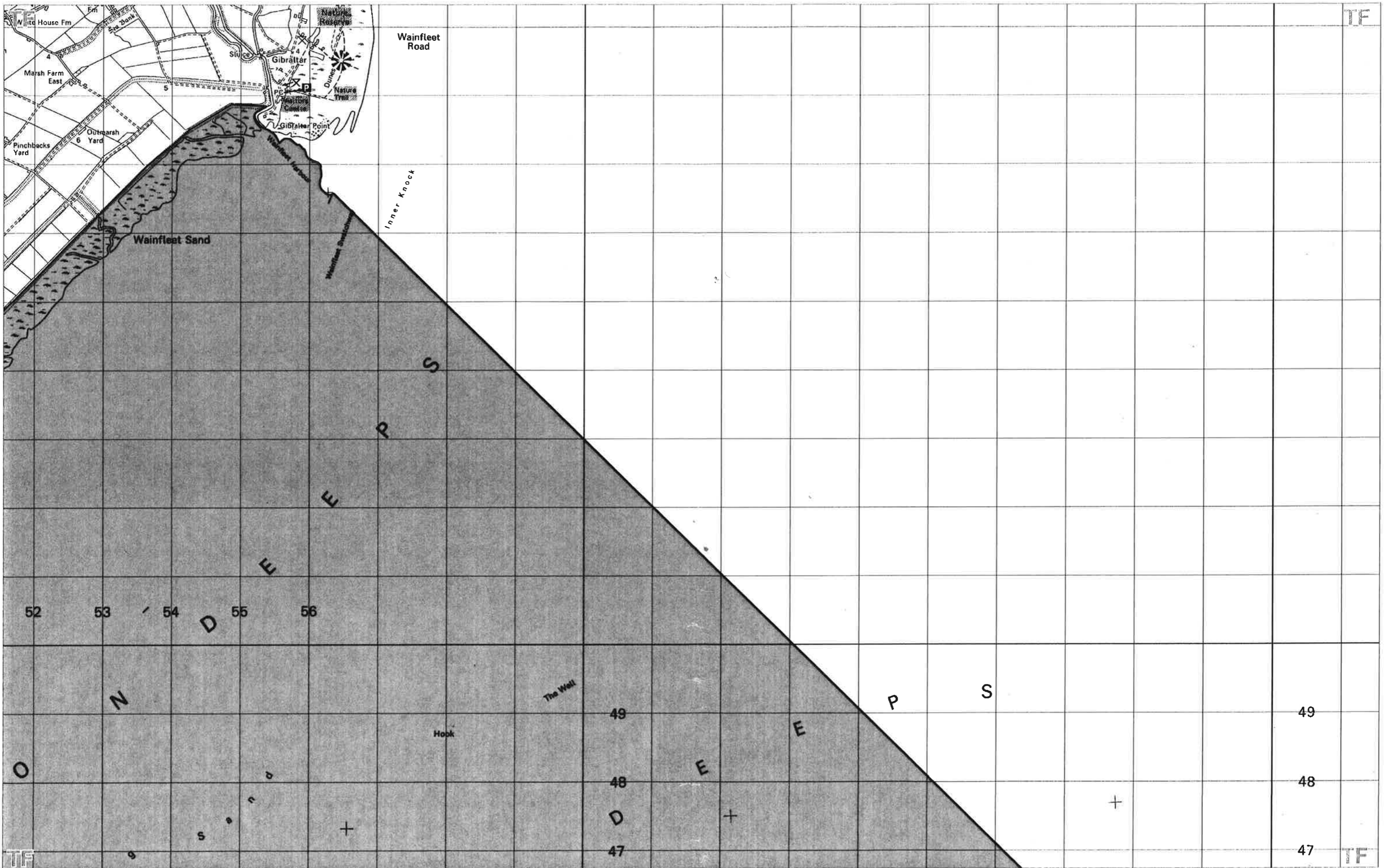


Note: Data captured at a larger scale and plotted over a
 1:50000 scale map.
 A definitive large scale map is available on request.


This map is based upon Ordnance Survey material with the permission of
 Ordnance Survey on behalf of the Controller of Her Majesty's Stationery
 Office © Crown copyright. All Rights Reserved. Unauthorised reproduction
 infringes Crown copyright and may lead to prosecution or civil
 proceedings. Licence Number 100017954, 2005. © English Nature 2005
 Date Plotted: 18/10/2005 Plot ID: 395



3/01/07



Ramsar Site
The Wash
 Lincolnshire, Norfolk

 Ramsar Site
 62211.66 Hectares

Wetland of International Importance, Ramsar Convention.
 Designated by the Secretary of State for Environment,
 Food and Rural Affairs on 30 March 1988.

Site Code: UK11072
 Longitude: 00 17 12 E
 Latitude: 52 56 16 N
 Grid Ref: TF537403
 Projection: British National Grid

Scale 1:50000 at A3 Map 7 of 7



This map is based upon Ordnance Survey material with the permission of Ordnance Survey on behalf of the Controller of Her Majesty's Stationery Office © Crown copyright. All Rights Reserved. Unauthorised reproduction infringes Crown copyright and may lead to prosecution or civil proceedings. Licence Number 100017954, 2005 © English Nature 2005 Date Plotted: 19/10/2005 Plot ID: 396



Note: Data captured at a larger scale and plotted over a 1:50000 scale map.
 A definitive large scale map is available on request.

3/07/07