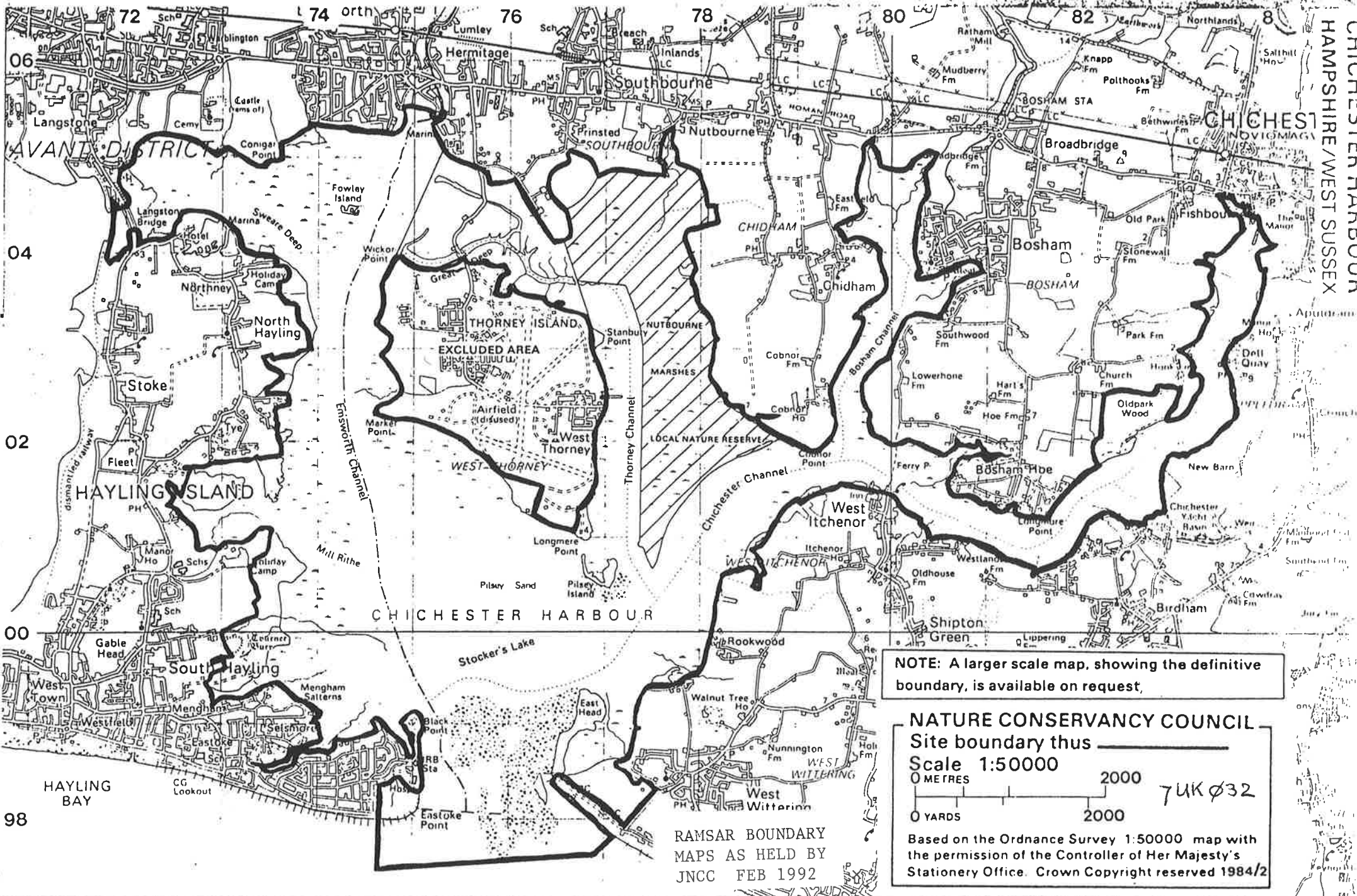



143



CHICHESTER HARBOUR  
HAMPSHIRE/WEST SUSSEX

NOTE: A larger scale map, showing the definitive boundary, is available on request,

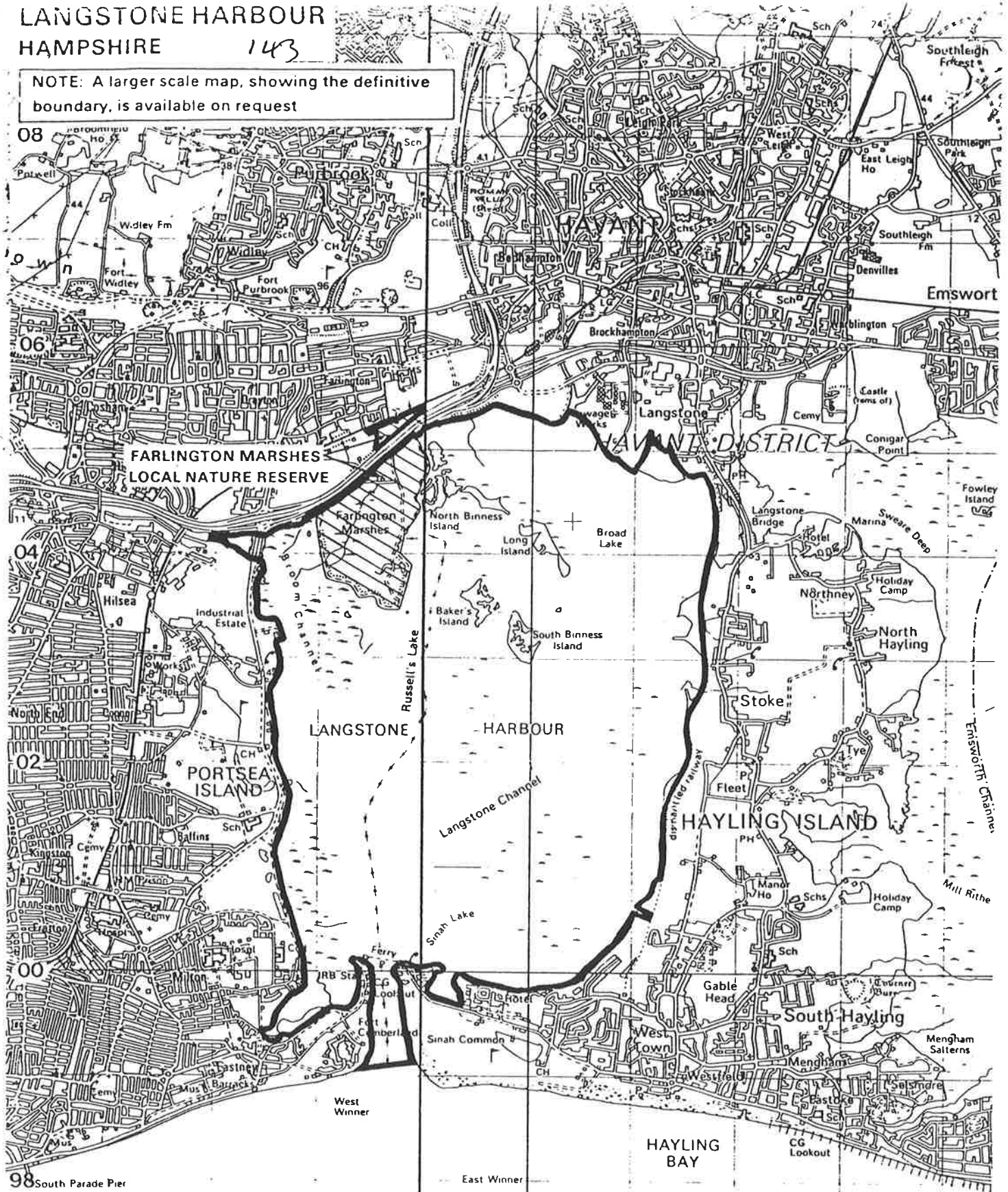
**NATURE CONSERVANCY COUNCIL**  
 Site boundary thus   
 Scale 1:50000  
 0 METRES 2000 7UK Ø32  
 0 YARDS 2000  
 Based on the Ordnance Survey 1:50000 map with the permission of the Controller of Her Majesty's Stationery Office. Crown Copyright reserved 1984/2

RAMSAR BOUNDARY  
MAPS AS HELD BY  
JNCC FEB 1992

From JNCC 3/92

**LANGSTONE HARBOUR  
HAMPSHIRE** 143

NOTE: A larger scale map, showing the definitive boundary, is available on request



**SMOOTH**

66 68  
**NATURE CONSERVANCY COUNCIL**  
 Site boundary thus ———  
 Scale 1:50 000  
 0 Metres 2000  
 0 Yards 2000  
 7UKØ32  
 Based on the Ordnance Survey 1:50 000 map with the permission of the Controller of Her Majesty's Stationery Office. Crown Copyright reserved 1985/1

From JNCC 3/92